MISSOURI HIGHWAY AND TRANSPORTATION COMMISSION

STATE	PROJ. NO.	SHEET NO.
MO.		82

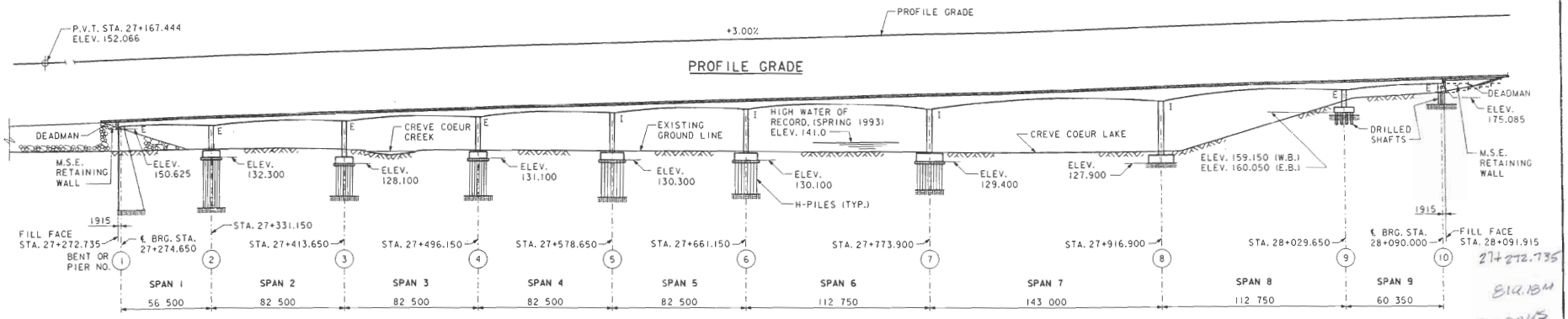

ELEVATION

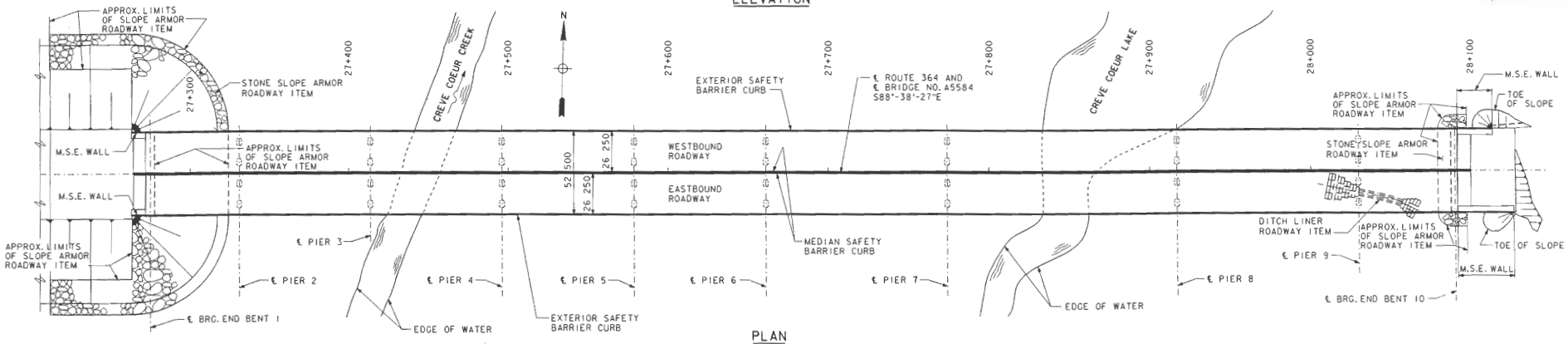

PLAN

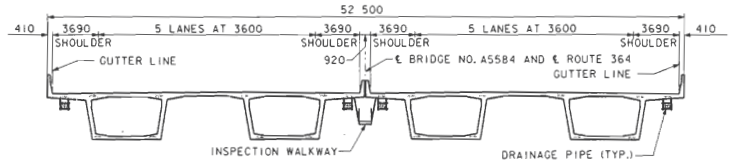

TYPICAL CROSS SECTION THRU STRUCTURE

NOTES

ALL DIMENSIONS ARE IN MILLIMETERS (mm), EXCEPT AS NOTED.
ALL ELEVATIONS ARE IN METERS.
ALL STATIONS ARE IN KILOMETERS.
E INDICATES EXPANSION BEARINGS.
I INDICATES INTEGRAL CONSTRUCTION.
CENTERLINES OF ALL SUBSTRUCTURE UNITS ARE 90°-00'-00" TO ℄ BRIDGE.

CREVE COEUR LAKE MEMORIAL PARK BRIDGE

GENERAL PLAN AND ELEVATION

STATE OF MISSOURI
ERNST H. PETZOLD III
NUMBER E-18260
REGISTERED PROFESSIONAL ENGINEER
10-2-98

ST. LOUIS CO. MO.

A5584

13550 N:\013550\BRIDGE\CCLMP\Cc1s006.dgn

DETAILED: CD
CHECKED: PWC

SVERDRUP CIVIL, INC.
MARYLAND HEIGHTS, MO.

NOTE: DO NOT SCALE THIS DRAWING, FOLLOW DIMENSIONS.