PRELIMINARY STRIP MAP

ROUTE 242
CAMDEN & MILLER COUNTIES
JOB NO. J552179
PRINCIPAL ARTERIAL

DESIGN SPEED - 45 MPH
DESIGN TRAFFIC:
CONS'T YEAR (2010) 14,500 ADT
DESIGN YEAR (2030) 30,200 ADT
TRUCK ADT - 1%

SUBMITTED: - AUGUST 6, 2010

APPROVED BY: ROGER SCHWARTZE
DATE: 8 / 08 /2010

LENGTH OF PROJECT

END OF PROJECT STA 354+99.70
BEGINNING OF PROJECT STA 242+00.00

EQUATIONS & EXCEPTIONS: NONE

NET LENGTH 11,299.70 FT.
APPARENT LENGTH 2.140 MILES

THE DESIGN GUIDE FOR THE WIDTH OF LAND BOUNDARY FOR THIS PROJECT WILL BE 115 FEET. MORE OR LESS LAND AS WELL AS OTHER PROPERTY INTERESTS MAY BE SECURED TO SATISFY THE REQUIREMENTS OF THE DESIGN FEATURES OF THIS PROJECT. CONTROLLED ACCESS BOUNDARY LINE TO BE ACQUIRED FOR THIS PROJECT.

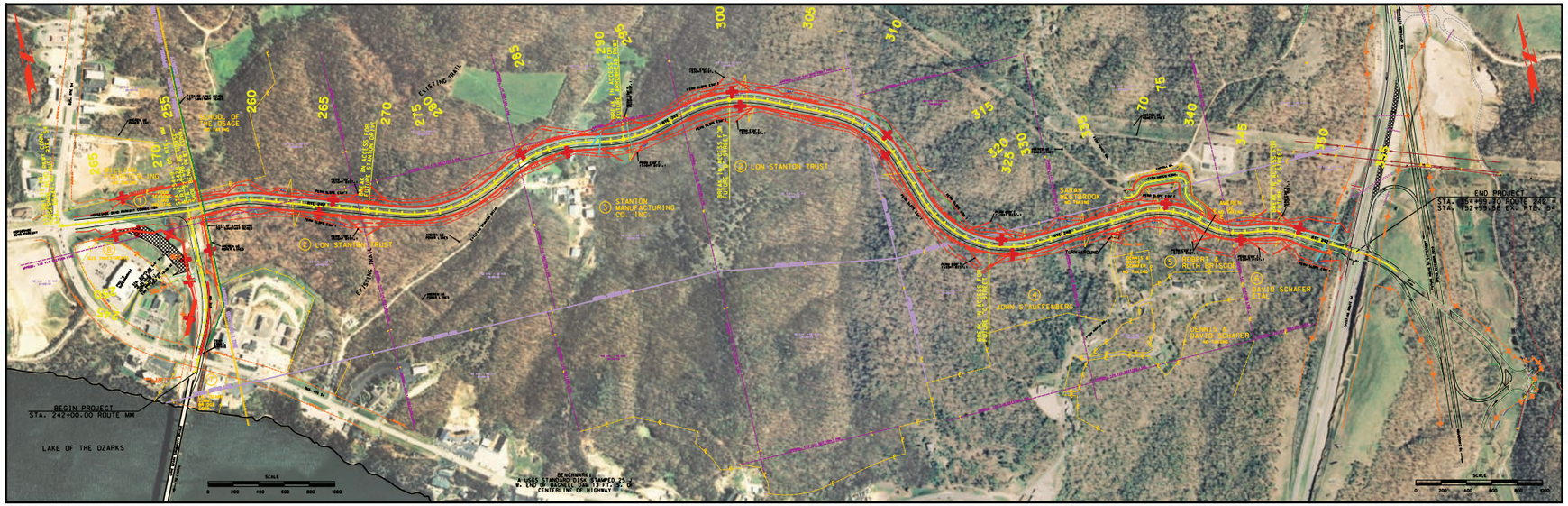

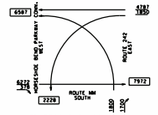

TRAFFIC FLOW DIAGRAM
AT ROUTE 242 & ROUTE MM
ESTIMATED - 2010
TRAFFIC VOLUME

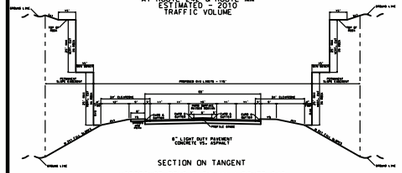

SECTION ON TANGENT
HORSESHOE BEND PARKWAY / ROUTE 242

* 2:1 FILL SLOPE FOR FILLS GREATER THAN 40' HEIGHT

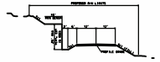

TYPICAL SECTION
FISH HAVEN ROAD
CONNECTION

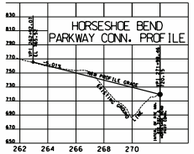

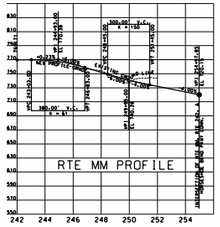

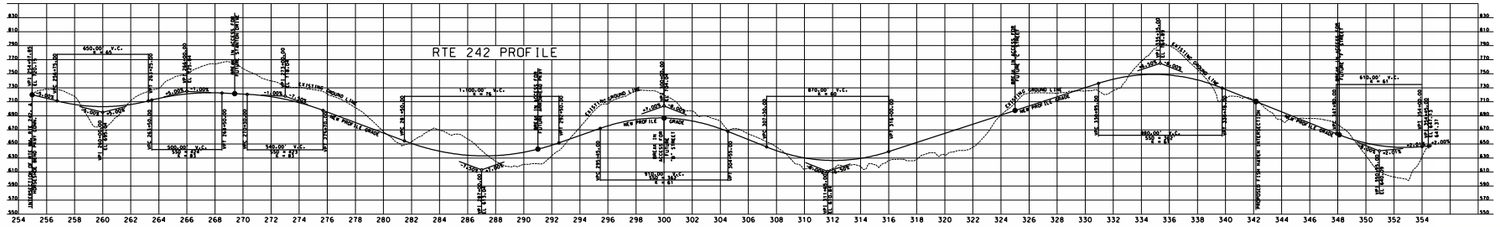

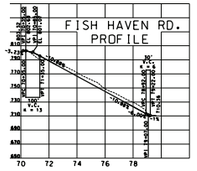

PRELIMINARY STRIP MAP

ROUTE 242
CAMDEN & MILLER COUNTIES
JOB NO. J552179
PRINCIPAL ARTERIAL

DESIGN SPEED - 45 MPH
DESIGN TRAFFIC:
CONS'T YEAR (2010) 14,500 ADT
DESIGN YEAR (2030) 30,200 ADT
TRUCK ADT - 1%

SUBMITTED: - AUGUST 6, 2010

APPROVED BY: ROGER SCHWARTZE
DATE: 8 / 08 /2010

LENGTH OF PROJECT

END OF PROJECT STA 354+99.70
BEGINNING OF PROJECT STA 242+00.00

EQUATIONS & EXCEPTIONS: NONE

NET LENGTH 11,299.70 FT.
APPARENT LENGTH 2.140 MILES

THE DESIGN GUIDE FOR THE WIDTH OF LAND BOUNDARY FOR THIS PROJECT WILL BE 115 FEET. MORE OR LESS LAND AS WELL AS OTHER PROPERTY INTERESTS MAY BE SECURED TO SATISFY THE REQUIREMENTS OF THE DESIGN FEATURES OF THIS PROJECT. CONTROLLED ACCESS BOUNDARY LINE TO BE ACQUIRED FOR THIS PROJECT.

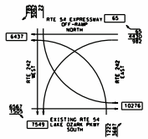

TRAFFIC FLOW DIAGRAM
ESTIMATED - 2010
TRAFFIC VOLUME

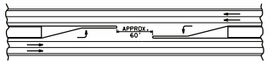

TYPICAL BREAK IN LIMITED ACCESS BOUNDARY LINE

FOR FUTURE INTERSECTIONS AT:

STRANTON DRIVE	ARROWHEAD PARKWAY
"B" STREET	"C" STREET
FISH HAVEN ROAD	"F" STREET