PRELIMINARY STRIP MAP

ROUTE 242
CAMDEN & MILLER COUNTIES
JOB NO. J552179
PRINCIPAL ARTERIAL

DESIGN SPEED - 45 MPH
DESIGN TRAFFIC:
CONS'T YEAR (2010) 14,500 ADT
DESIGN YEAR (2030) 30,200 ADT
TRUCK ADT - 7%

SUBMITTED: - AUGUST 6, 2010

APPROVED BY:

DATE:

LENGTH OF PROJECT

END OF PROJECT STA 354+99.70
BEGINNING OF PROJECT STA 242+00.00

EQUATIONS & EXCEPTIONS: NONE

NET LENGTH 11,299.70 FT.
APPARENT LENGTH 2.140 MILES

THE DESIGN GUIDE FOR THE WIDTH OF RIGHT OF WAY FOR THIS PROJECT WILL BE 115 FEET. MORE OR LESS RIGHT OF WAY AS WELL AS OTHER PROPERTY INTERESTS MAY BE SECURED TO SATISFY THE REQUIREMENTS OF THE DESIGN FEATURES OF THIS PROJECT. CONTROLLED ACCESS RIGHT OF WAY IS TO BE ACQUIRED FOR THIS PROJECT.

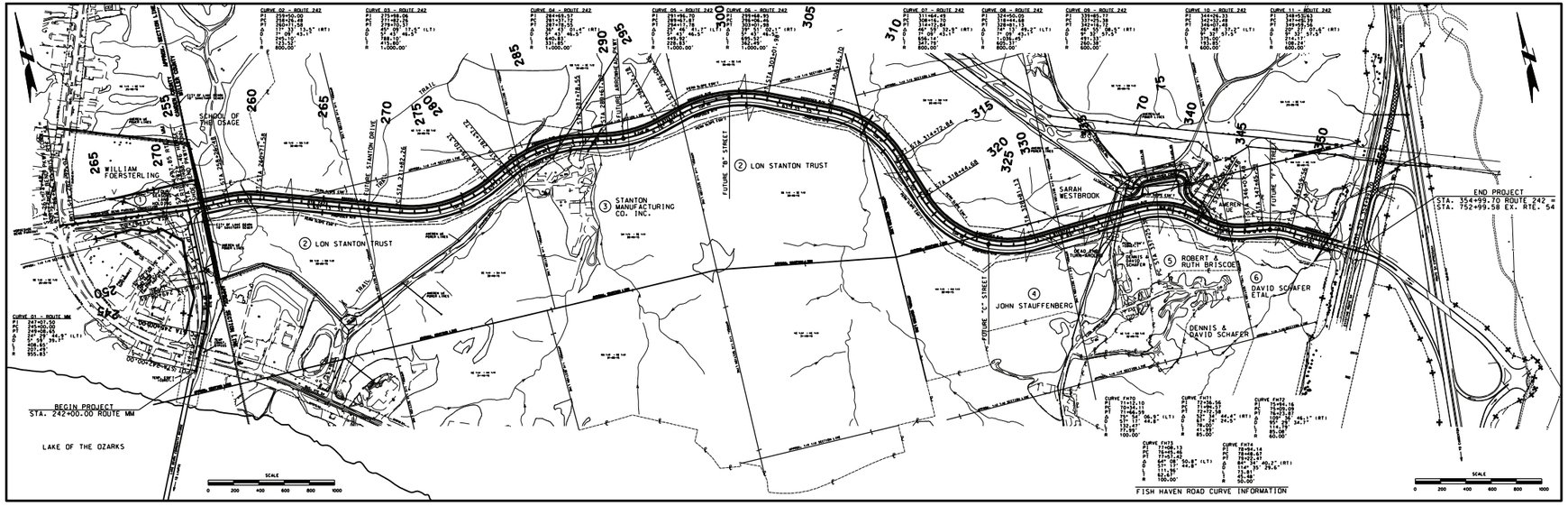

FISH HAVEN ROAD CURVE INFORMATION

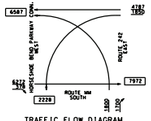

TRAFFIC FLOW DIAGRAM
AT ROUTE 242 & ROUTE MM
ESTIMATED - 2010
TRAFFIC VOLUME

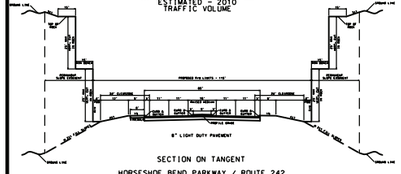

SECTION ON TANGENT
HORSESHOE BEND PARKWAY / ROUTE 242

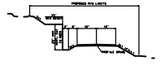

TYPICAL SECTION
FISH HAVEN ROAD
CONNECTION

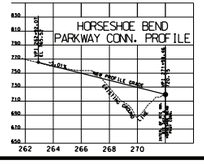

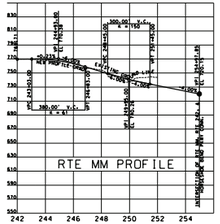

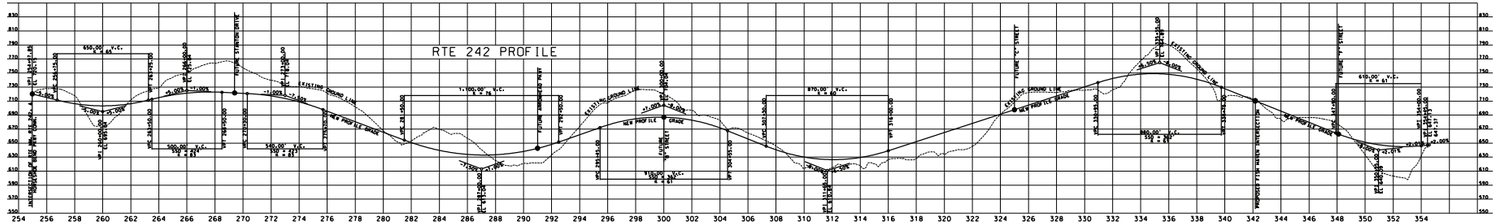

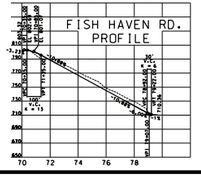

PRELIMINARY STRIP MAP

ROUTE 242
CAMDEN & MILLER COUNTIES
JOB NO. J552179
PRINCIPAL ARTERIAL

DESIGN SPEED - 45 MPH
DESIGN TRAFFIC:
CONS'T YEAR (2010) 14,500 ADT
DESIGN YEAR (2030) 30,200 ADT
TRUCK ADT - 7%

SUBMITTED: - AUGUST 6, 2010

APPROVED BY:

DATE:

LENGTH OF PROJECT

END OF PROJECT STA 354+99.70
BEGINNING OF PROJECT STA 242+00.00

EQUATIONS & EXCEPTIONS: NONE

NET LENGTH 11,299.70 FT.
APPARENT LENGTH 2.140 MILES

THE DESIGN GUIDE FOR THE WIDTH OF RIGHT OF WAY FOR THIS PROJECT WILL BE 115 FEET. MORE OR LESS RIGHT OF WAY AS WELL AS OTHER PROPERTY INTERESTS MAY BE SECURED TO SATISFY THE REQUIREMENTS OF THE DESIGN FEATURES OF THIS PROJECT. CONTROLLED ACCESS RIGHT OF WAY IS TO BE ACQUIRED FOR THIS PROJECT.

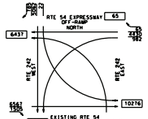

TRAFFIC FLOW DIAGRAM
ESTIMATED - 2010
TRAFFIC VOLUME

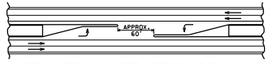

TYPICAL BREAK IN LIMITED ACCESS RIGHT OF WAY
FOR FUTURE INTERSECTIONS AT:

STRANTON DRIVE
"B" STREET
FISH HAVEN ROAD

ARROWHEAD PARKWAY
"C" STREET
"F" STREET