MISSOURI
1966 OFFICIAL HIGHWAY MAP





COPYRIGHT, MISSOURI STATE HIGHWAY COMMISSION

LEGEND

PRINCIPAL THROUGH HIGHWAYS
- MULTILANE DIVIDED, ACCESS FULLY CONTROLLED
- MULTILANE DIVIDED, ACCESS PARTIALLY CONTROLLED
- MULTILANE DIVIDED
- MULTILANE UNDIVIDED
- 2 LANE, PAVED
- PROPOSED INTERSTATE

OTHER THROUGH HIGHWAYS
- MULTILANE DIVIDED
- MULTILANE UNDIVIDED
- 2 LANE, PAVED
- GRANULAR SURFACED

OTHER HIGHWAYS
- 2 LANE, PAVED
- GRANULAR SURFACE

ROUTE MARKERS	ACCESS POINTS
INTERSTATE MARKER	FULL INTERCHANGE
INTERSTATE MARKER (BUSINESS LOOP OR SPUR)	PARTIAL INTERCHANGE
U. S. MARKER	ACCESS DENIED
STATE ROUTE MARKER	GREAT RIVER ROAD (TEMPORARY)
OTHER ROUTE MARKER	OZARK FRONTIER TRAIL
TOLL BRIDGE	CAVE - STATE APPROVED
TOLL FERRY	POINT OF INTEREST
STATE PATROL OFFICE	HISTORICAL MARKER
HIGHWAY DISTRICT OFFICE	FOREST TOWER
	ROADSIDE PARK

POPULATIONS OF CITIES AND VILLAGES
- STATE CAPITAL
- 0 TO 1,000
- 1,000 TO 5,000
- 5,000 TO 10,000
- 10,000 TO 25,000
- OVER 25,000

POPULATION SYMBOLS SHOWN AS, OR ENCLOSED BY ◇ INDICATE COUNTY SEATS

MILEAGE BETWEEN TOWNS AND JUNCTIONS

TOTAL MILEAGE BETWEEN STARS

SCALE: 1 INCH EQUALS APPROXIMATELY 13.5 MILES

FRONT COVER: OSAGE RIVER IN MILLER COUNTY

STATE HIGHWAY COMMISSION

Main Office Jefferson City

Jack Stapleton, Sr., Chairman............Stanberry
Roy E. Mayes, Sr., Vice Chairman.........Carthage
A. C. Riley, Member............New Madrid
James A. Kearns, Jr., Member............St. Louis
W. R. Logan, Member............Silex
Joseph H. Bruening, Member..........Kansas City
M. J. Snider, Chief Engineer........Jefferson City
Robert L. Hyder, Chief Counsel....Jefferson City
Mrs. Irene Wollenberg, Sec'y.......Jefferson City

District Offices	District Engineers
1. St. Joseph	K. C. Townley
2. Macon	B. F. Leslie
3. Hannibal	R. W. Patton
4. Kansas City	L. D. Fletcher
5. Jefferson City	R. H. Lahmeyer
6. Kirkwood	J. W. Laytham
7. Joplin	W. J. Eddlemon
8. Springfield	W. H. Dill
9. Willow Springs	G. G. McKinney
10. Sikeston	W. D. Carney

HIGHWAY INFORMATION CENTERS

For detailed information concerning the condition of highways, call or see the nearest highway department office or highway patrol troop headquarters.

HIGHWAY DEPARTMENT OFFICES

Address	Main Office	Telephone
Jefferson City	Highway Building	636-3121

District Offices

Address	Telephone
St. Joseph, 3602 N. Belt Highway	AD 2-3323
Macon, U. S. Route 63	EL 1-2177
Hannibal, McMasters Avenue	AC 1-2764
Kansas City, 5117 E. 31st St.	WA 1-7104
Jefferson City, U. S. Rte. 50 West	636-6135
Kirkwood, 329 South Kirkwood Rd.	YO 6-3800
Joplin, 410 Range Line Road	MA 3-5794
Springfield, 1923 N. Weller Ave.	UN 6-3576
Willow Springs, U. S. Rte. 63 North	469-3134
Sikeston, U. S. Rte. 61 North of U. S. Rte. 60	GR 1-4170

STATE HIGHWAY PATROL

COLONEL E. I. HOCKADAY, Superintendent

GENERAL HEADQUARTERS

Jefferson City	636-7141
Troop A, Lee's Summit	BR 1-1407
Troop B, Macon	351-2132
Troop C, Kirkwood	HE 2-2661
Troop D, Springfield	UN 9-1525
Troop E, Poplar Bluff	SU 5-5757
Troop F, Jefferson City	636-3731
Troop G, Willow Springs	469-3121
Troop H, St. Joseph	AD 3-0291
Troop I, Rolla	364-1215

in case of ACCIDENT....

1. Stop the vehicle at once.
2. Render all possible aid to the injured.
3. Notify the nearest police officer, sheriff or Highway Patrol officer.
4. Get the driver's name, residence, including city and street number, motor vehicle number and chauffeur's or operator's number. Give the same information to him about yourself.
5. If the accident involves a parked car or other property and you do not locate the owner, leave your name and address on the damaged property where the owner will find it and report the matter to the nearest enforcement authorities.
6. If the accident results in death or personal injury, or property damage exceeding $100 to any one person, including yourself, you must file a report with the Safety Responsibility Unit of the Department of Revenue.
7. Report forms may be obtained from the Highway Patrol or from any office of the Department of Revenue.

Recreation • Transportation • Natural Resources • Industry • Education • Agriculture

1966 OFFICIAL HIGHWAY MAP



This map is not to be used for promotional, commercial or political purposes, and is furnished free of charge by the Missouri State Highway Commission, for travel information only.
POSTMASTER: MAY BE OPENED FOR INSPECTION.

Warren E. Hearnes
Governor

Executive Office
Jefferson City
Missouri

GREETINGS TO VISITORS AND TRAVELING MISSOURIANS:

Missouri through many decades has been widely-known as the Gateway to the West -- a fact symbolized now by the newest and most striking of the world's monuments, the gleaming Gateway Arch in St. Louis.

But, there are other reasons for this title -- the wagon trails across north Missouri, their embarkation point in Northwest Missouri, which was later used as a terminal by the famed Pony Express. Today, some of the nation's pioneer interstate highways continue the tradition in modern fashion.

But, Missouri has always been, and remains today, the doorway to other vistas as varied as any in the nation. If you are a visitor to Missouri from one of our sister states, we hope you will linger long enough to enjoy our famed road system, our lakes, mountains and streams -- natural beauty in all its rugged appeal and near to the conveniences 20th century travelers expect and demand.

If you are a Missourian, we hope you will become better acquainted with areas of your state other than your own, so that you may take pride in Missouri as the nation's varietyland.

Remember -- think safety, and arrive safely!

Sincerely yours,

Warren E. Hearnes

Governor