MISSOURI 1971

Official Highway Map





in case of ACCIDENT . . .

1. Stop the vehicle at once.
2. Render all possible aid to the injured.
3. Notify the nearest police officer, sheriff or Highway Patrol officer.
4. Get the driver's name, residence, including city and street number, motor vehicle number and chauffeur's or operator's number. Give the same information to him about yourself.
5. If the accident involves a parked car or other property and you do not locate the owner, leave your name and address on the damaged property where the owner will find it and report the matter to the nearest enforcement authorities.
6. If the accident results in death or personal injury, or property damage exceeding $100 to any one person, including yourself, you must file a report with the Safety Responsibility Unit of the Department of Revenue.
7. Report forms may be obtained from the Highway Patrol or from any office of the Department of Revenue.

INDEX to CITIES and VILLAGES

Unofficial (Preliminary) 1970 population figures (U.S. Bureau of Census) used where available

▲ Indicates County Seat
SL – indicates St. Louis Inset
KC – indicates Kansas City Inset
JW – indicates Joplin-Webb City inset

LEGEND

PRINCIPAL THROUGH HIGHWAYS
- MULTILANE DIVIDED, ACCESS FULLY CONTROLLED
- MULTILANE DIVIDED, ACCESS PARTIALLY CONTROLLED
- MULTILANE DIVIDED
- MULTILANE UNDIVIDED
- 2 LANE PAVED
- PROPOSED INTERSTATE

OTHER THROUGH HIGHWAYS
- MULTILANE DIVIDED
- MULTILANE UNDIVIDED
- 2 LANE PAVED
- GRANULAR SURFACED

OTHER HIGHWAYS
- 2 LANE PAVED
- GRANULAR SURFACED

ROUTE MARKERS
- INTERSTATE MARKER
- INTERSTATE MARKER (BUSINESS LOOP OR SPUR)
- U.S. MARKER
- STATE ROUTE MARKER
- OTHER ROUTE MARKER
- TOLL BRIDGE
- TOLL FERRY
- STATE PATROL OFFICE
- HIGHWAY DISTRICT OFFICE
- CAVE—STATE APPROVED
- FOREST TOWER

ACCESS POINTS
- FULL INTERCHANGE
- PARTIAL INTERCHANGE
- ACCESS DENIED
- GREAT RIVER ROAD (TEMPORARY)
- OZARK FRONTIER TRAIL
- LEWIS & CLARK TRAIL
- POINT OF INTEREST
- HISTORICAL MARKER
- AIRPORT (CERTIFIED AIR CARRIER)
- ROADSIDE PARK
- REST AREA

POPULATIONS OF CITIES AND VILLAGES
- STATE CAPITAL
- 0 TO 1,000
- 1,000 TO 5,000
- 5,000 TO 10,000
- 10,000 TO 20,000
- OVER 20,000

POPULATION SYMBOLS SHOWN AS, OR ENCLOSED BY ◇ INDICATE COUNTY SEATS.

MILEAGE BETWEEN TOWNS AND JUNCTIONS

TOTAL MILEAGE BETWEEN STARS

SCALE: 1 INCH EQUALS APPROXIMATELY 13.5 MILES

STATE HIGHWAY COMMISSION

Main Office — Jefferson City

Jack Stapleton, Sr., Chairman .... Stanberry
Roy E. Mayes, Sr., Vice-Chairman .... Carthage
A. C. Riley, Member .... New Madrid
Roger R. Linsin, Member .... St. Louis
W. R. Logan, Member .... Silex
Joseph H. Bruening, Member .... Kansas City
Thomas A. David, Director of Highways .... Jefferson City
Robert N. Hunter, Chief Engineer .... Jefferson City
Robert L. Hyder, Chief Counsel .... Jefferson City
Mrs. Irene Wollenberg, Secretary .... Jefferson City

District Offices	District Engineers
1. St. Joseph	W. F. Vandelicht
2. Macon	O. B. Ayers
3. Hannibal	R. W. Patton
4. Kansas City	G. L. Satterlee, Jr.
5. Jefferson City	R. H. Lahmeyer
6. Kirkwood	W. L. Trimm
7. Joplin	W. F. Stegner
8. Springfield	V. B. Unsell
9. Willow Springs	G. G. McKinney
10. Sikeston	W. H. Shaw

HIGHWAY INFORMATION CENTERS

For detailed information concerning the condition of highways, call or see the nearest highway department office or highway patrol troop headquarters.

HIGHWAY DEPARTMENT OFFICES

Address	Main Office	Telephone
Jefferson City	Highway Building	636-3121

District Offices

Office	Telephone
St. Joseph, 3602 N. Belt Highway	232-3323
Macon, U.S. Route 63	385-3176
Hannibal, 4600 McMasters Avenue	221-2764
Kansas City, 5117 East 31st Street	921-7104
Jefferson City, 1511 Missouri Blvd.	636-6135
Kirkwood, 329 South Kirkwood Road	966-3800
Joplin, 410 Range Line Road	623-5794
Springfield, 1923 North Weller Avenue	866-3576
Willow Springs, U.S. Route 63 North (Business)	469-3134
Sikeston, U.S. Route 61, North of U.S. Route 60	471-4170

STATE HIGHWAY PATROL

COLONEL E. I. HOCKADAY, Superintendent
GENERAL HEADQUARTERS

Office	Telephone
Jefferson City	636-7141
Troop A, Lee's Summit	524-1407
Troop B, Macon	385-2132
Troop C, Kirkwood	434-5500
Troop D, Springfield	869-1525
Troop E, Poplar Bluff	785-5757
Troop F, Jefferson City	636-5171
Troop G, Willow Springs	469-3121
Troop H, St. Joseph	233-0291
Troop I, Rolla	364-1215

STATE PARKS

Park	Index Key	Streams	Trout Fishing	Fishing	Swimming	Boating	Store	Cabins	Dining Lodge	Saddle Horses	Lake	Tent or Trailer Camping	Electric Hookups	Trailer Dumping Station	Complete Travel Trailer Connections
1. ARROW ROCK, Arrow Rock, Mo.	E-3						●		●			●	●	●	
2. DR. EDMUND A. BABLER MEMORIAL, Chesterfield, Mo.	H-4	●			●		●			●		●	●	●	
3. BENNETT SPRING, Lebanon, Mo.	E-6	●	●	●	●		●	●	●			●	●	●	●
4. BIG LAKE, Bigelow, Mo.	B-2			●	●	●	●	●	●		●	●		●	
5. BIG OAK TREE, East Prairie, Mo.	J-7			●							●				
6. BOONSLICK, Boonesboro, Mo.	E-3														
7. CIVIL WAR BATTLE OF LEXINGTON, Lexington, Mo.	D-3														
8. CONFEDERATE MEMORIAL, Higginsville, Mo.	D-3			●							●				
9. CROWDER, Trenton, Mo.	D-2			●	●						●	●	●	●	
10. CUIVRE RIVER, Troy, Mo.	H-3	●		●		●					●	●			
11. ELEPHANT ROCK, Graniteville, Mo.	H-6				●						●				
12. FORT ZUMWALT, O'Fallon, Mo.	H-4											●	●		
13. GRAHAM CAVE, Montgomery City, Mo.	G-4											●	●	●	
14. HAWN, New Offenburg, Mo.	I-5	●										●	●	●	
15. JOHNSON SHUT-INS, Middle Brook, Mo.	H-6	●		●	●							●	●	●	
16. KNOB NOSTER, Knob Noster, Mo.	D-4	●		●	●						●	●	●	●	
17. LAKE OF THE OZARKS, Kaiser, Mo.	F-5	●		●	●	●	●			●	●	●	●	●	
18. LAKE WAPPAPELLO, Poplar Bluff, Mo.	I-7			●	●	●		●			●	●		●	
19. LEWIS AND CLARK, Rushville, Mo.	B-3			●		●					●	●	●	●	
20. MARK TWAIN, Stoutsville, Mo.	G-3	●		●				●			●	●			
21. MERAMEC, Sullivan, Mo.	H-5	●		●	●	●	●	●	●			●		●	●
22. MONTAUK, Salem, Mo.	G-6	●	●	●			●	●	●			●	●	●	
23. PERSHING, Laclede, Mo.	E-2	●		●	●						●	●		●	
24. POMME DE TERRE, Pittsburg, Mo.	E-5	●		●	●	●					●	●	●	●	
25. ROARING RIVER, Cassville, Mo.	D-7	●	●	●	●		●	●	●	●	●	●	●	●	
26. ROCK BRIDGE, Columbia, Mo.	F-4	●													
27. ST. FRANCOIS, Bonne Terre, Mo.	H-5	●		●	●							●			
28. SAM A. BAKER, Patterson, Mo.	H-6	●		●	●	●	●	●	●			●	●	●	
29. STOCKTON, Stockton, Mo.	D-6			●		●						●			
30. TABLE ROCK, Branson, Mo.	E-7		●	●	●	●					●	●		●	●
31. THOUSAND HILLS, Kirksville, Mo.	F-2			●	●	●		●	●		●	●		●	●
32. TRAIL OF TEARS, Cape Girardeau, Mo.	J-6	●		●	●	●					●	●		●	●
33. VAN METER, Miami, Mo.	E-3										●	●			
34. WAKONDA, LaGrange, Mo.	G-2			●	●	●					●	●		●	
35. WALLACE, Cameron, Mo.	D-2			●							●	●		●	
36. WASHINGTON, De Soto, Mo.	H-5	●		●	●		●	●	●		●	●			
37. WATKINS MILL, Lawson, Mo.	C-3	●			●	●					●	●			

DRIVE with CARE and COURTESY

COPYRIGHT, MISSOURI STATE HIGHWAY COMMISSION



Covered Bridge over Whitewater Creek, Cape Girardeau, County.

This map is not to be used for promotional, commercial or political purposes, and is furnished free of charge by the Missouri State Highway Commission, for travel information only.
POSTMASTER: MAY BE OPENED FOR INSPECTION.

Warren E. Hearnes
Governor

Executive Office
Jefferson City
Missouri

GREETINGS TO VISITORS
AND TRAVELING MISSOURIANS:

Missouri is truly a variety land of streams, lakes, mountains, valleys, farms, cities and villages -- all easily accessible.

One of the world's newest man-made wonders, the Gateway Arch, soars in gleaming grandeur above St. Louis and the mighty Mississippi River, while only a few miles south are the cotton fields of Southeast Missouri and a short drive north along the river places the traveler in Northeast Missouri's Mark Twain land.

Barges push upstream in the swirling waters of the Big Missouri between banks where the Lewis and Clark Trail commemorates the historic travels of men who opened the west. Kansas City is still the door to the modern west and north of there is St. Joseph -- the starting place for countless wagon trains and the Pony Express.

Southwest Missouri is a region made famous once by Harold Bell Wright's "Shepherd of the Hills" and today it is a land of lakes stretching beyond sight between rolling green hills. The world's largest spring is Big Spring near Van Buren, and throughout our state you will find tremendous caverns -- lighted and safely explored through guided tours.

Variety awaits you everywhere in Missouri.

Sincerely yours,
Warren E. Hearnes
Governor