Route 141
Community Advisory Group

March 31, 2011

Justin Brooks, P.E.
Project Manager
Fred Weber, Inc.

Office: 314-792-6931
jlbrooks@fredweberinc.com

Goals and Objectives

- Provide periodic updates on Route 141 project
- Obtain feedback concerning project
- Seek input on elements that can be incorporated into the project

Meeting Agenda

- Introductions
- Project Update
- Project Schedule
  - Ladue Traffic Switch Update
  - Olive Traffic Switch Update
  - Toreador Traffic Switch Update

MoDOT Route 141 Project Update

- Right of Way Acquisition
- Utility Relocations
- Structures Update (Bridges & Walls)
- Pavement Update

Right of Way Acquisition

- Old Woods Mill Park Office building still to be demolished
- Demolition will begin when access dries out

Utility Relocations Complete!

Structures & Paving Update

Bridges North of Ladue Rd

Ground Improvements at Ladue Rd

Ground Improvements at Ladue Rd

Ladue Ramp 1 Pavement

Fred Weber Schedule

- Ladue Traffic Switch Update
- Olive Traffic Switch Update
- Toreador Traffic Switch Update

Ladue Traffic Switch

- Currently Scheduled for Friday, 4/1/11
- Need 2 consecutive dry days to switch

Ladue closure detour route

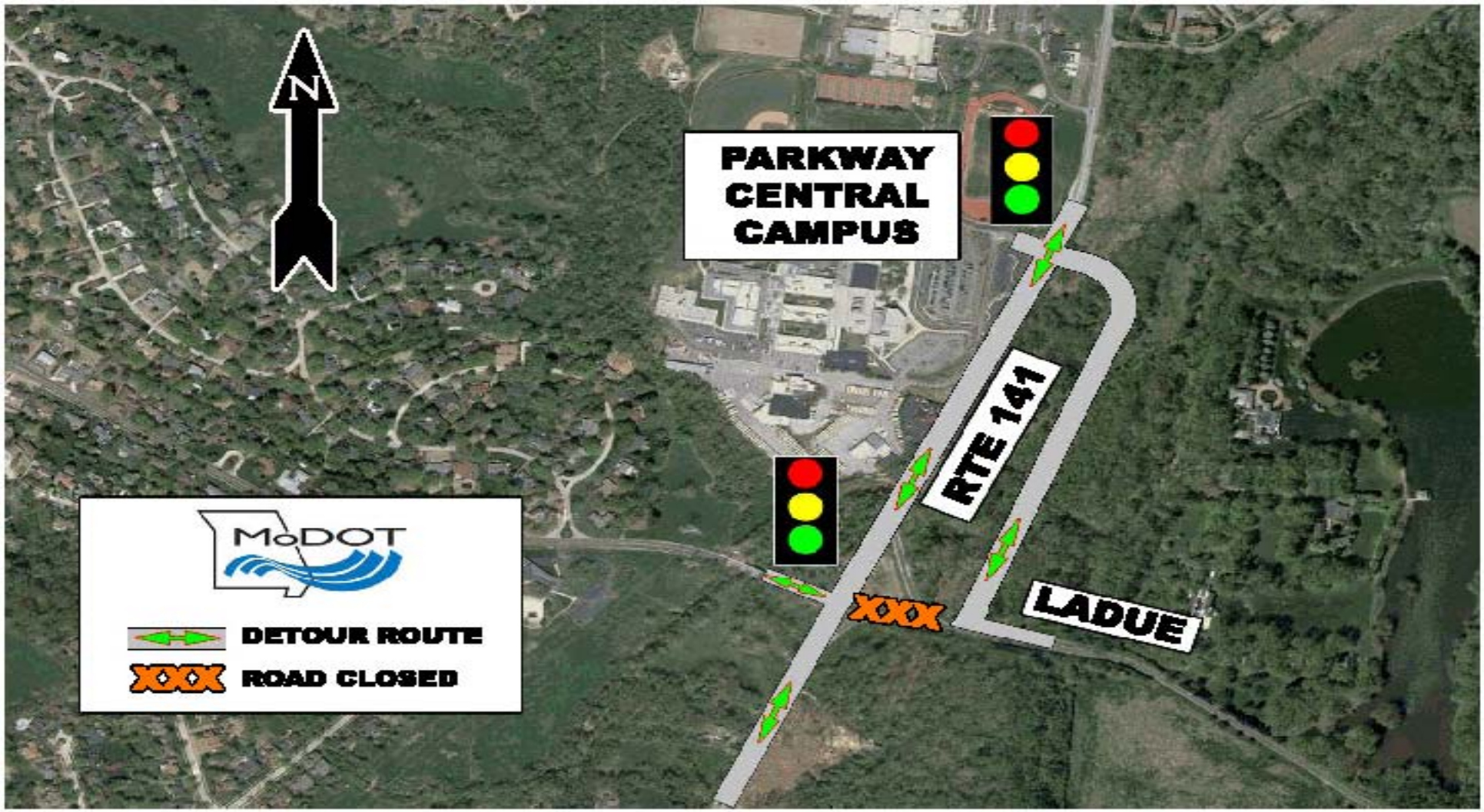

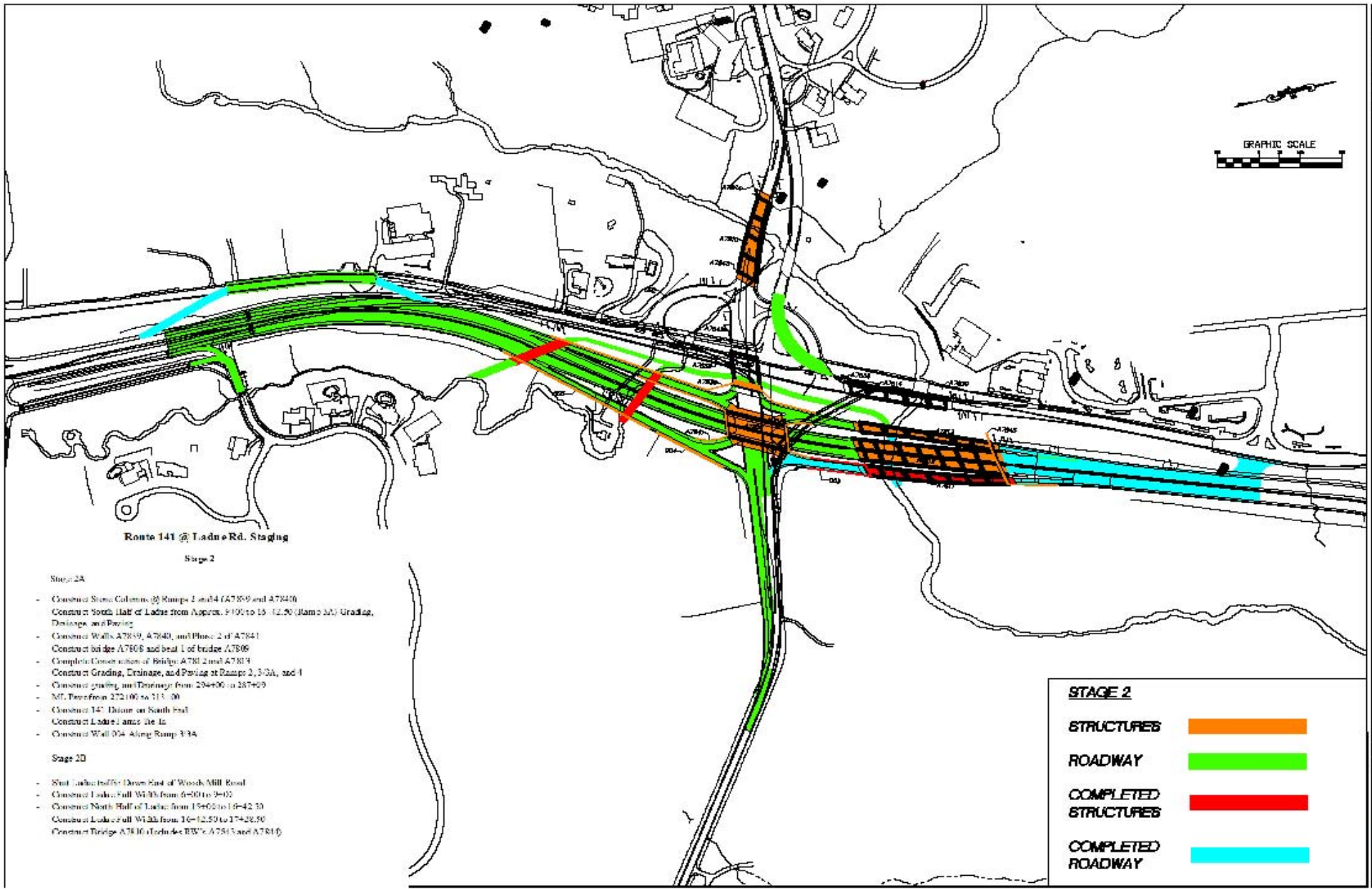

GRAPHIC SCALE
Route 141 @ Ladue Rd. Staging
Stage 2
Stage 2A
- Construct Stone Columns @ Ramps 2 and 4 (A7839 and A7840)
Construct South Half of Ladue from Approx. 9+00 to 16+42.50 (Ramp 3A) Grading, Drainage, and Paving
- Construct Walls A7839, A7840, and Phase 2 of A7841
Construct bridge A7808 and beat 1 of bridge A7809
- Complete Construction of Bridge A7812 and A7813
Construct Grading, Drainage, and Paving at Ramps 2, 3/3A, and 4
- Construct grading and Drainage from 294+00 to 287+09
- ML Pave from 272+00 to 313+00
- Construct 141 Detour on South End
Construct Ladue Farms Tie In
- Construct Wall 004 Along Ramp 3/3A
Stage 2B
- Start Ladue traffic Down East of Woods Mill Road
- Construct Ladue Full Width from 6+00 to 9+00
- Construct North Half of Ladue from 15+00 to 16+42.50
Construct Ladue Full Width from 16+42.50 to 17+28.50
Construct Bridge A7810 (Includes BW's A7813 and A7814)
STAGE 2
STRUCTURES
ROADWAY
COMPLETED STRUCTURES
COMPLETED ROADWAY
ROUTE 141
Ladue Road Staging Plan - Stage 2
Drawn By: MRS
Date: 11/23/10
Scale: 1"=150'
FRED WEBER INC.

Olive Traffic Switch

- Currently Scheduled for Thursday, 4/7/11
- Pavement must be dry to paint striping

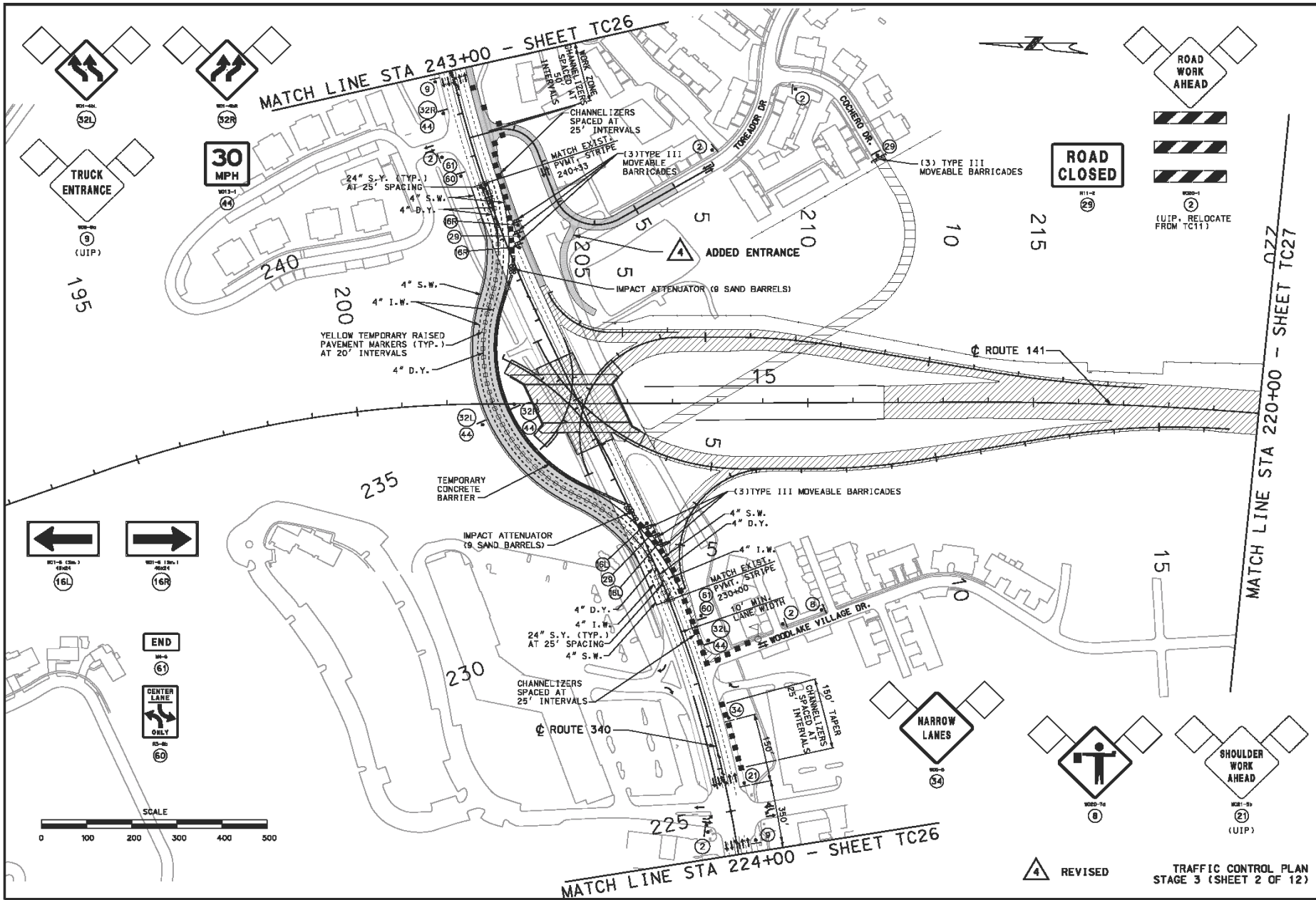

DATE PREPARED	22-JAN-2010
ROUTE	141
STATE	MO
DISTRICT	6
SHEET NO.	TC25
COUNTY	ST. LOUIS
JOB NO.	J6U0807
CONTRACT ID.	
PROJECT NO.	
BRIDGE NO.	

DESCRIPTION

DATE

MISSOURI HIGHWAYS AND TRANSPORTATION COMMISSION

MoDOT

105 WEST CAPITOL
JEFFERSON CITY, MO 65102
1-888-ASK-MODOT (1-888-275-6636)

JACOBS

JACOBS ENGINEERING GROUP
1100 ST. LOUIS CENTRE, SUITE 1100
ST. LOUIS, MISSOURI 63146
CERTIFICATE OF AUTHORITY #000704

REV.

P:\C1X22400\700cadd\702civil\Segment_2_Final_Plans\TC32_1100_J6U0807_f.dgn 08:34 22-JAN-2010

Toreador Traffic Switch

- Scheduled for today, 3/31/11
- Will finish final phase of construction after switch

Toreador – Next Phase

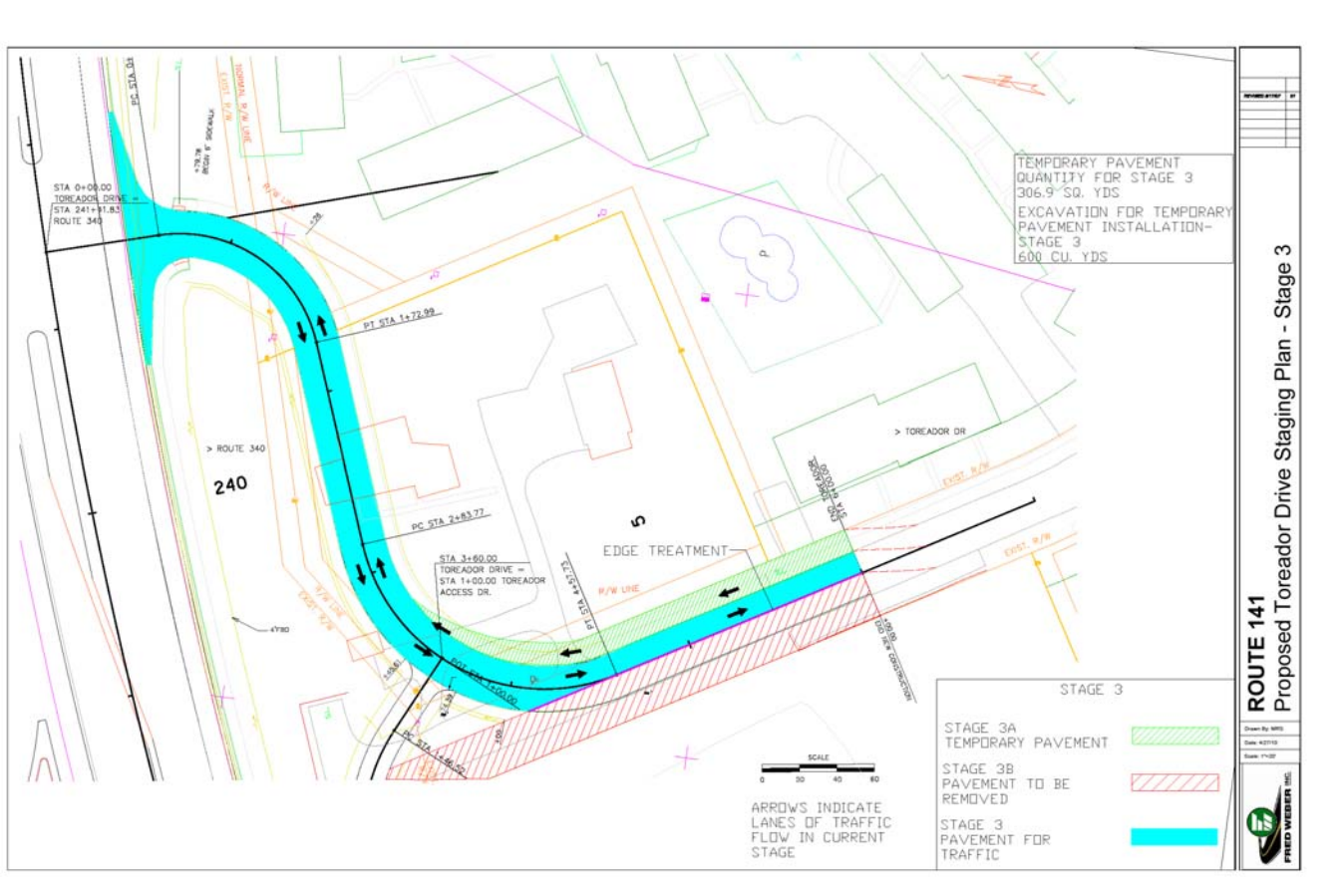

FIAT-HITACHI

HITACHI

Questions?